

(PROPOSED) - DUNCRAIG  
District Planning Scheme No.2  
Amendment No. 14

LEGEND



BOUNDARY OF AMENDMENT  
ZONE AREA

SCALE 1: 4000



METROPOLITAN REGION SCHEME RESERVES



PRIMARY REGIONAL ROADS

LOCAL SCHEME RESERVES



PARKS AND RECREATION



PUBLIC USE

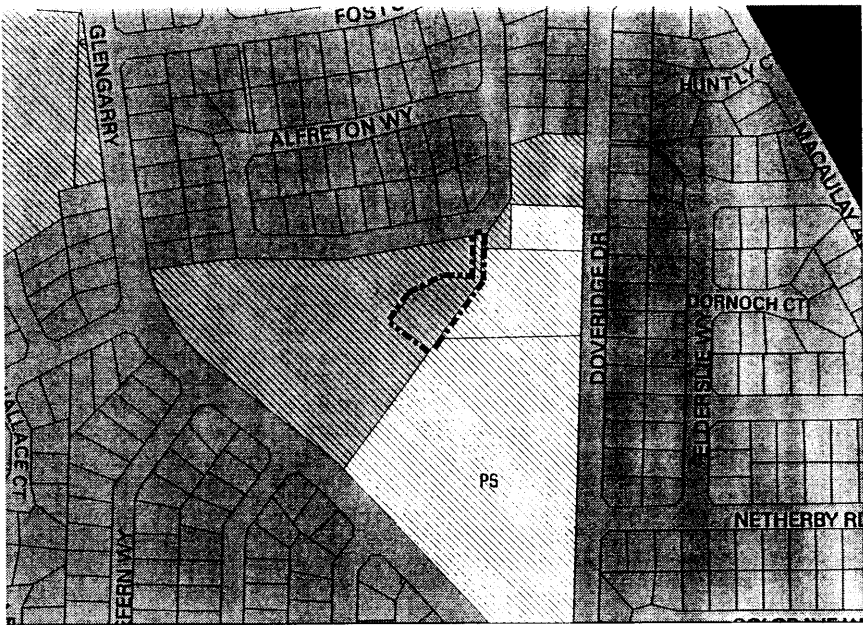
ZONES



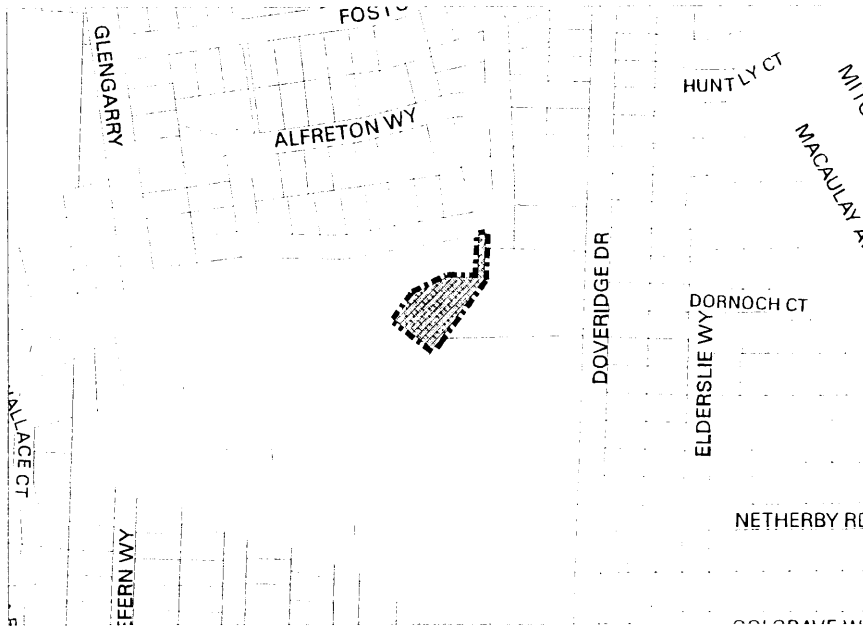
RESIDENTIAL



CIVIC AND CULTURAL

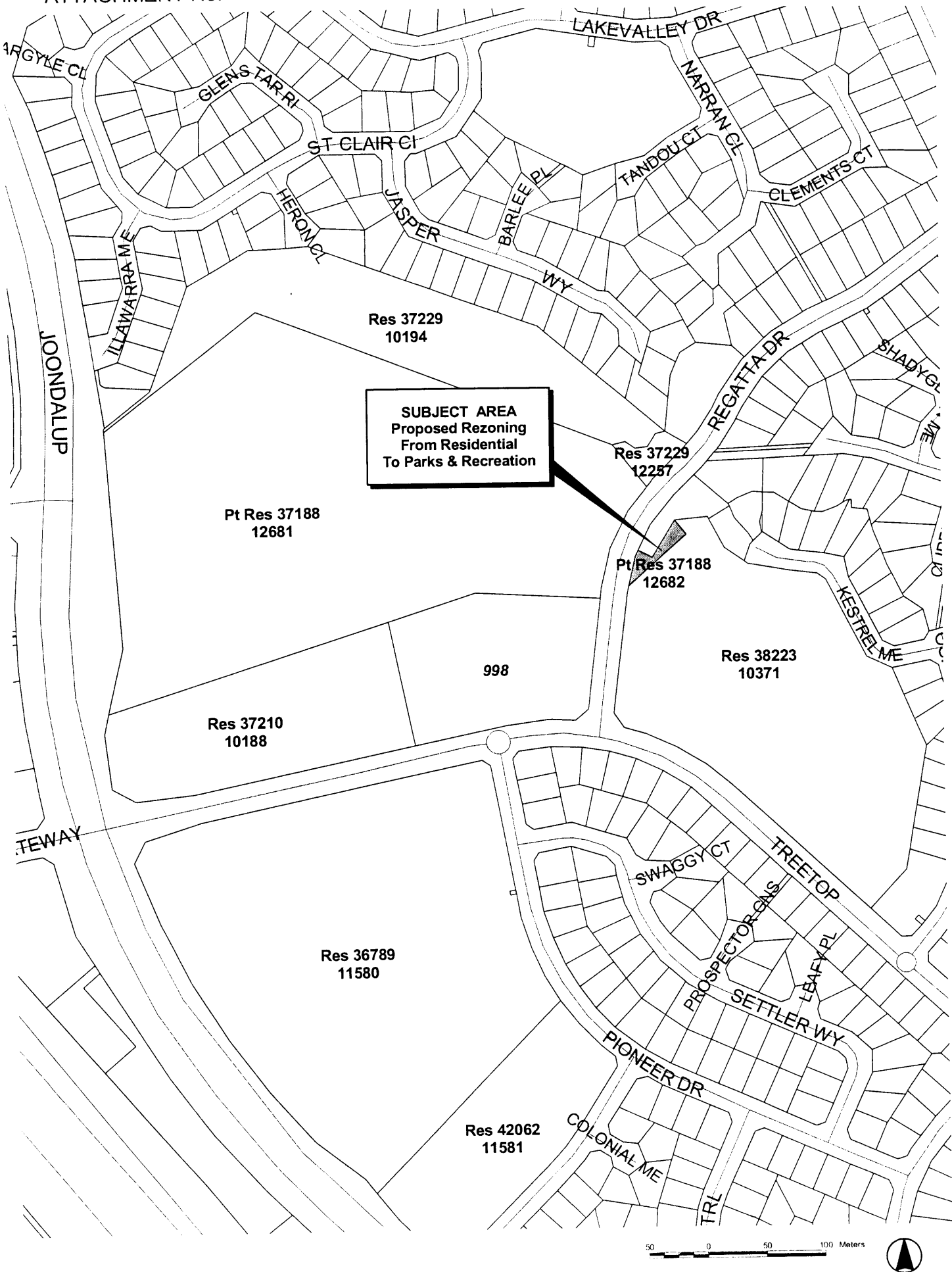


EXISTING ZONING



SCHEME AMENDMENT





(PROPOSED) - EDGEWATER  
District Planning Scheme No.2  
Amendment No. 14

LEGEND



BOUNDARY OF AMENDMENT  
ZONE AREA

SCALE 1: 2000



LOCAL SCHEME RESERVES



PARKS AND RECREATION



PUBLIC USE


ZONES



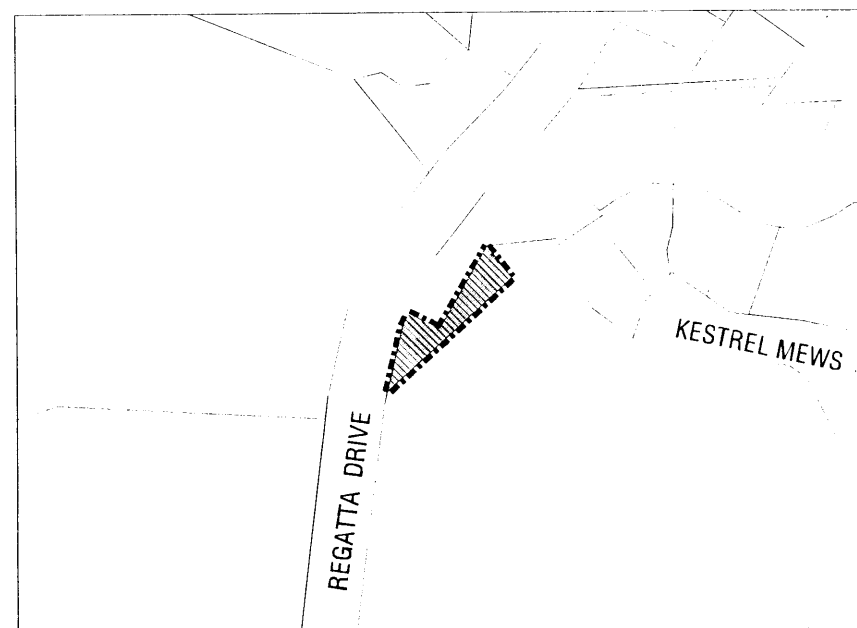
RESIDENTIAL



CIVIC AND CULTURAL



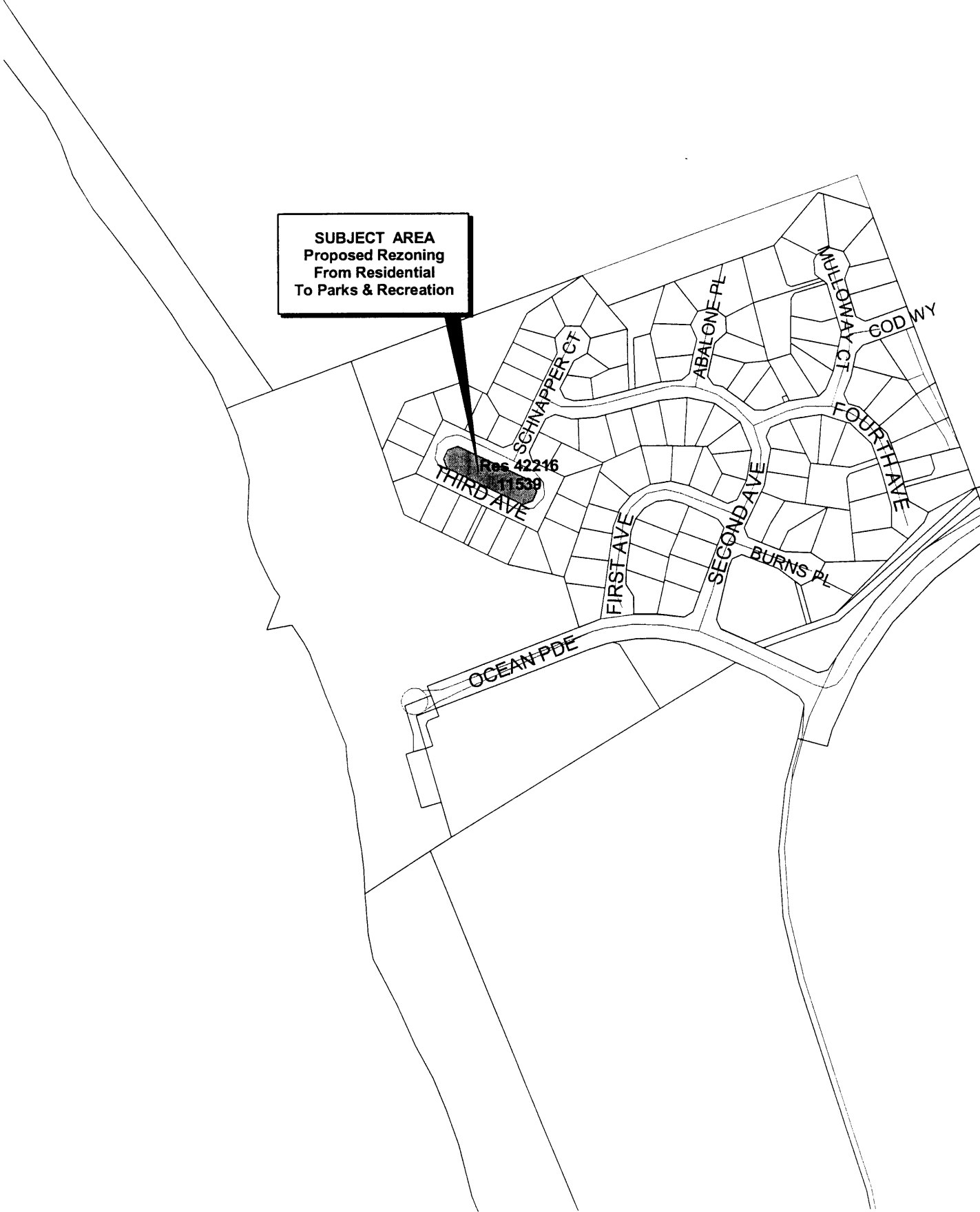
EXISTING ZONING



SCHEME AMENDMENT



City of  
Joondalup



(PROPOSED) - BURNS  
District Planning Scheme No.2  
Amendment No. 14

LEGEND



SCALE 1: 3500



METROPOLITAN REGION SCHEME RESERVES



PARKS AND RECREATION

LOCAL SCHEME RESERVES



PARKS AND RECREATION

ZONES



RESIDENTIAL



URBAN DEVELOPMENT

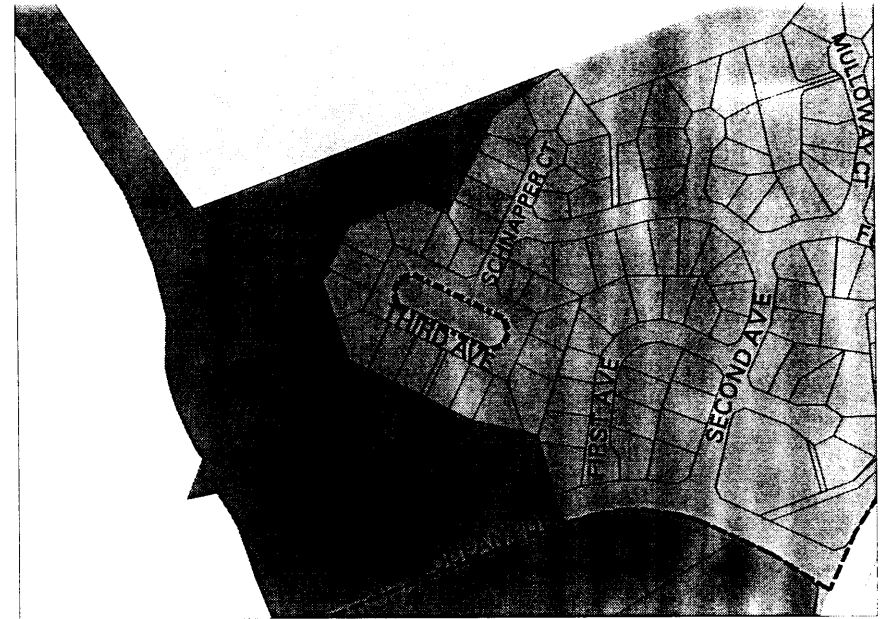


RURAL

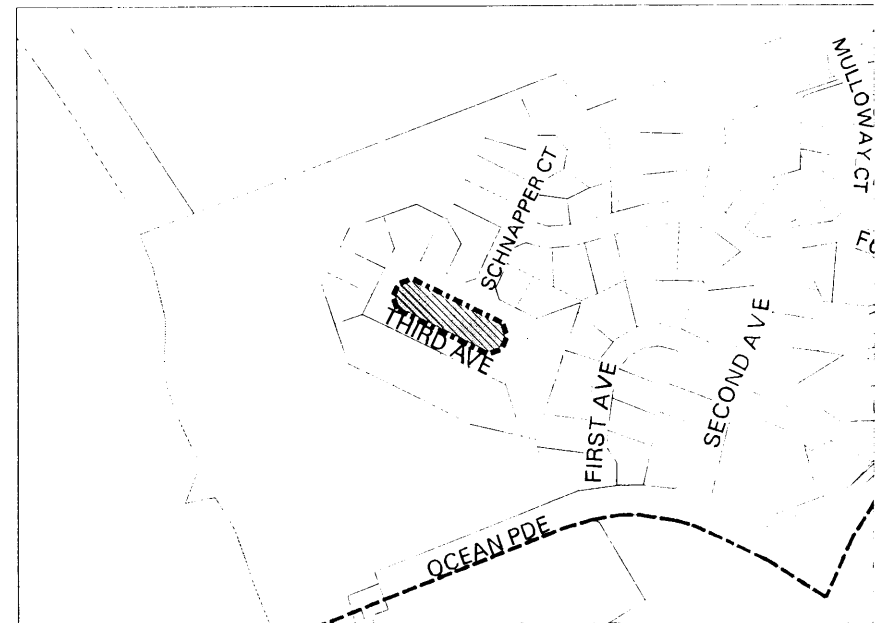


City of  
Joondalup

Prepared by: City of Joondalup - Planning and Development - Urban Design & Policy Services, Cartographic Section.



EXISTING ZONING



SCHEME AMENDMENT



(PROPOSED) - GREENWOOD  
District Planning Scheme No.2  
Amendment No. 14

LEGEND



BOUNDARY OF AMENDMENT  
ZONE AREA

SCALE 1: 2000



METROPOLITAN REGION SCHEME RESERVES



LOCAL SCHEME RESERVES

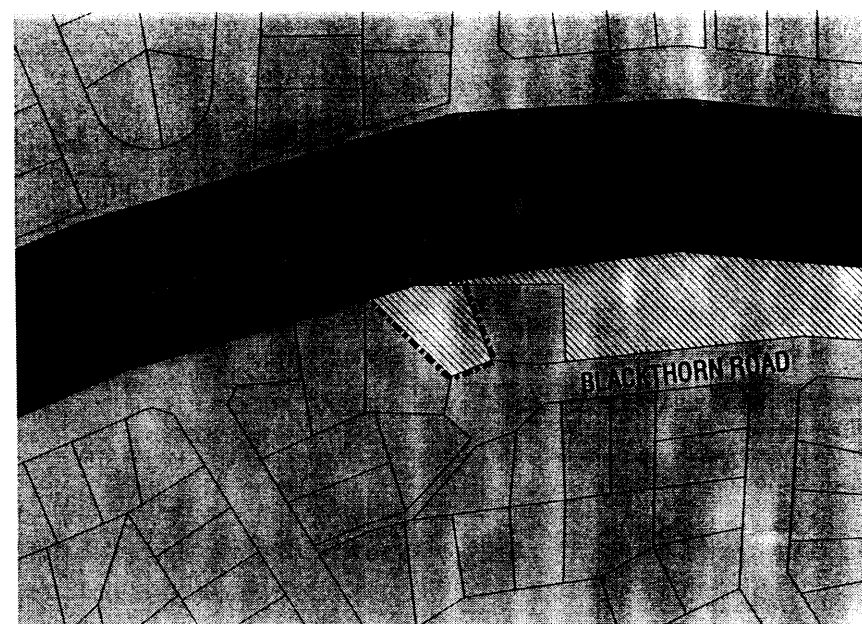


PARKS AND RECREATION

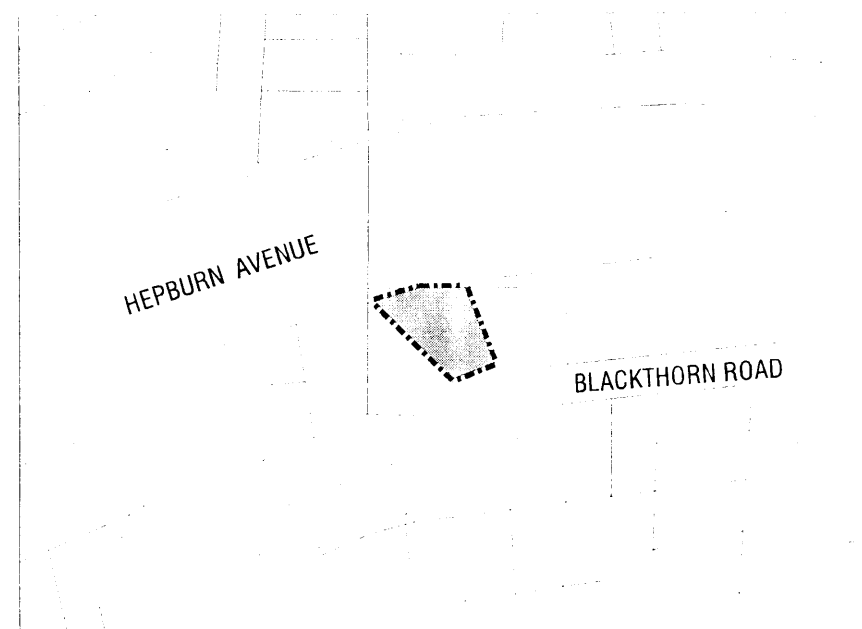
ZONES



RESIDENTIAL



EXISTING ZONING



SCHEME AMENDMENT



