

No	REVISION	BY	DATE	AUTH	CDU

LEGEND :

 NO STANDING ANYTIME
CARRIAGEWAY OR VERGE

• SIGN POST LOCATIONS

PARKING PROHIBITION
APPROVED BY:

COUNCIL - 14/07/98
ITEM No - CJ11-07/98
INSTALLED - 6/08/98

APPENDIX 9

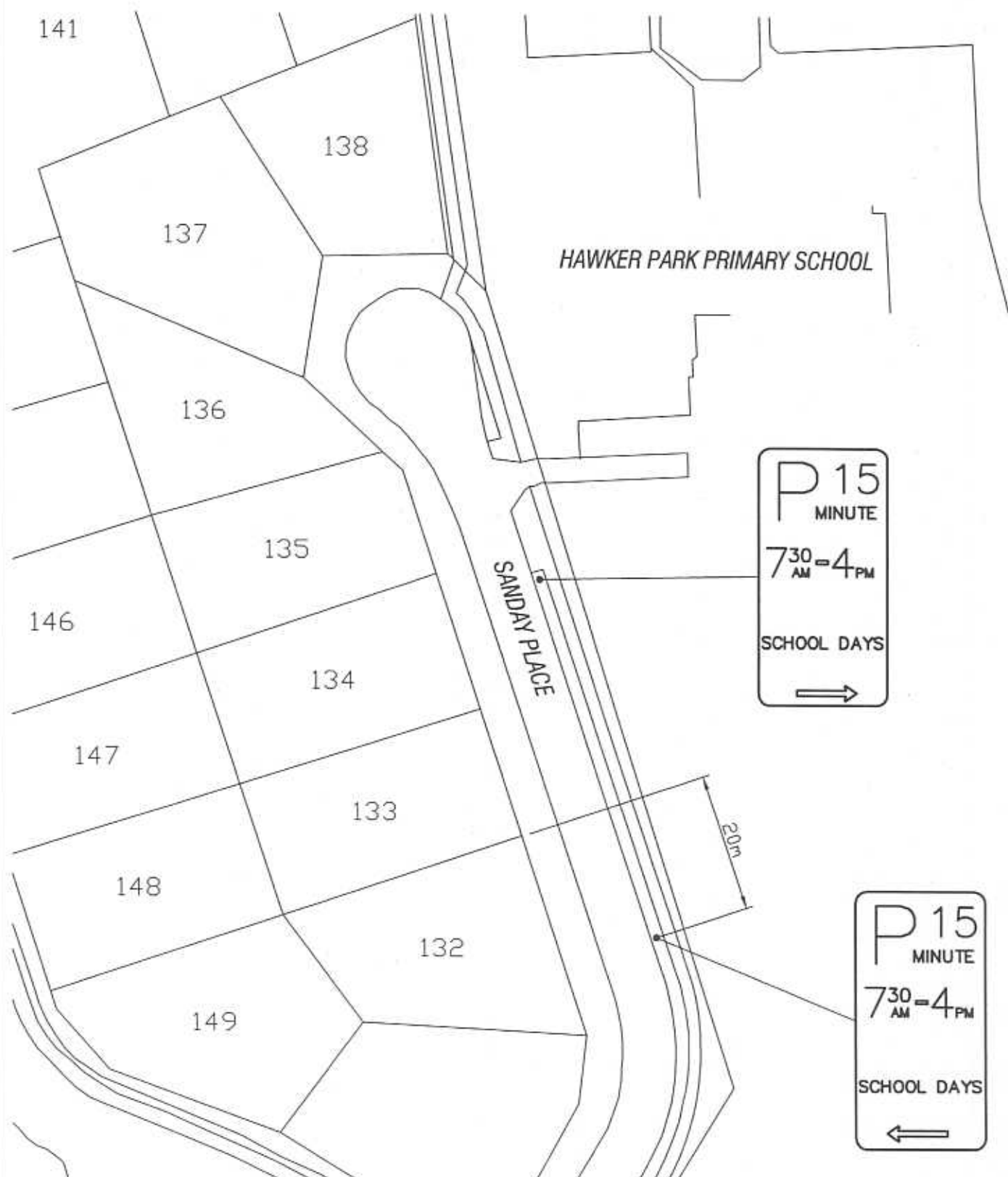
DATUM N/A	GRID N/A	DESIGNED G.P. 6/98	APPROVED / /19
HORIZONTAL 10 0 10 20 30 40 1:1000 SCALE IN METRES	DRAWN G.P. 6/98	CHECKED BY DESIGNER	CHECKED BY ENGINEER
SURVEY INFORMATION N/A / /19	APPROVED FOR CONSTRUCTION / /19	AUTHORISED / /19	CO-ORDINATOR PROJECT DESIGN DIRECTOR TECHNICAL SERVICES
DRAWING DIRECTORY: PENT 32/4/13/DWG/USERS/DRAFTING/	CO-ORDINATOR PROJECT DESIGN	DIRECTOR TECHNICAL SERVICES	

HAWKER AVENUE WARWICK RAIL STATION ACCESS PARKING PROHIBITION

LOCALITY WARWICK

CITY OF JOONDALUP TECHNICAL SERVICES			
INFRASTRUCTURE DESIGN			
FILE No. 03117J	DRAWING No. E 1346-1	SHEET A3	REVISION ORIGINAL DPL SIZE

ATTACHMENT 1f



TRIAL PARKING RESTRICTION
 NOT TO SCALE



NO.55

SANDAY PLACE

HAWKER

NO STOPPING

10m (typical)

NO STOPPING

10m (typical)

NO STOPPING

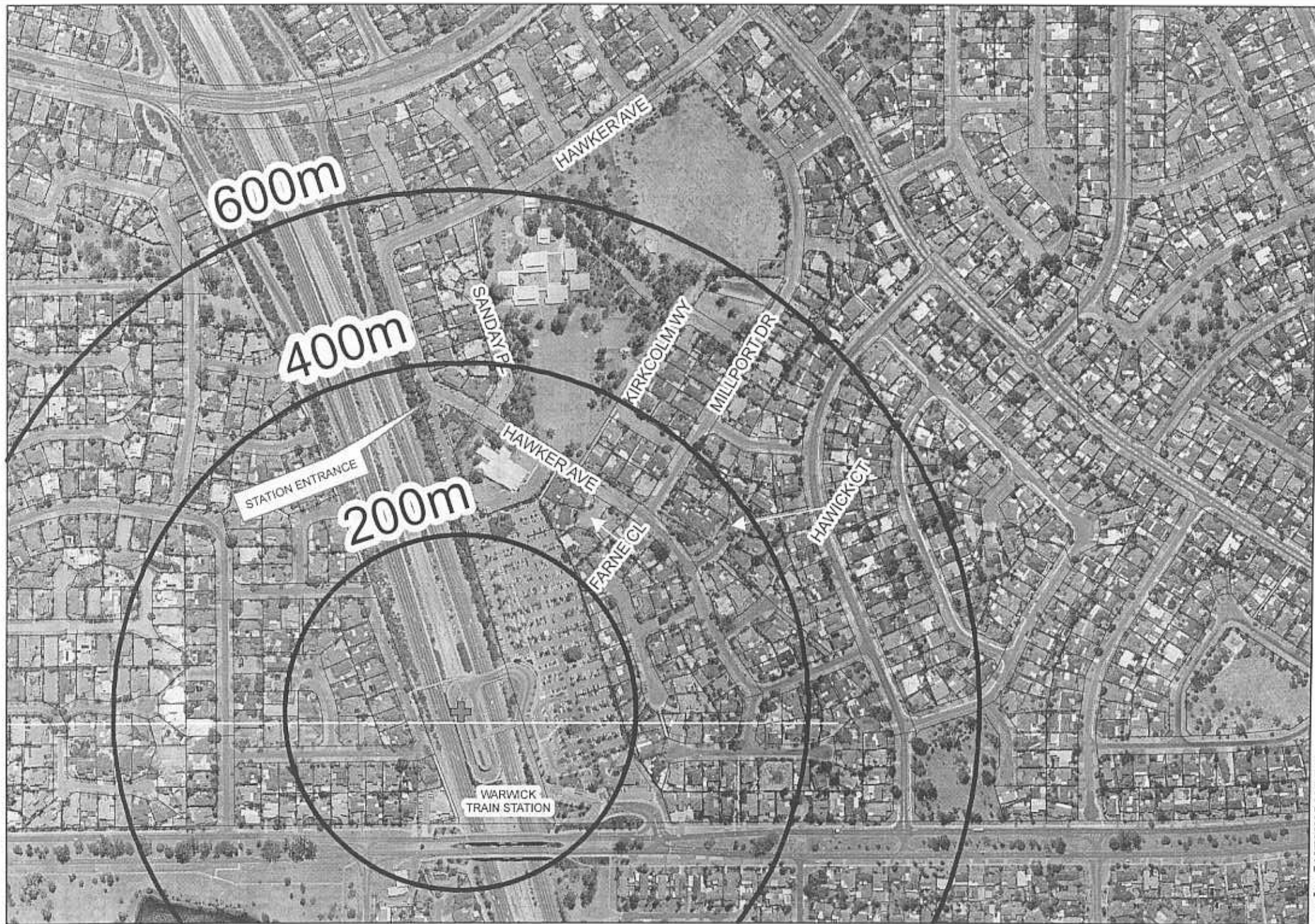
NO STOPPING

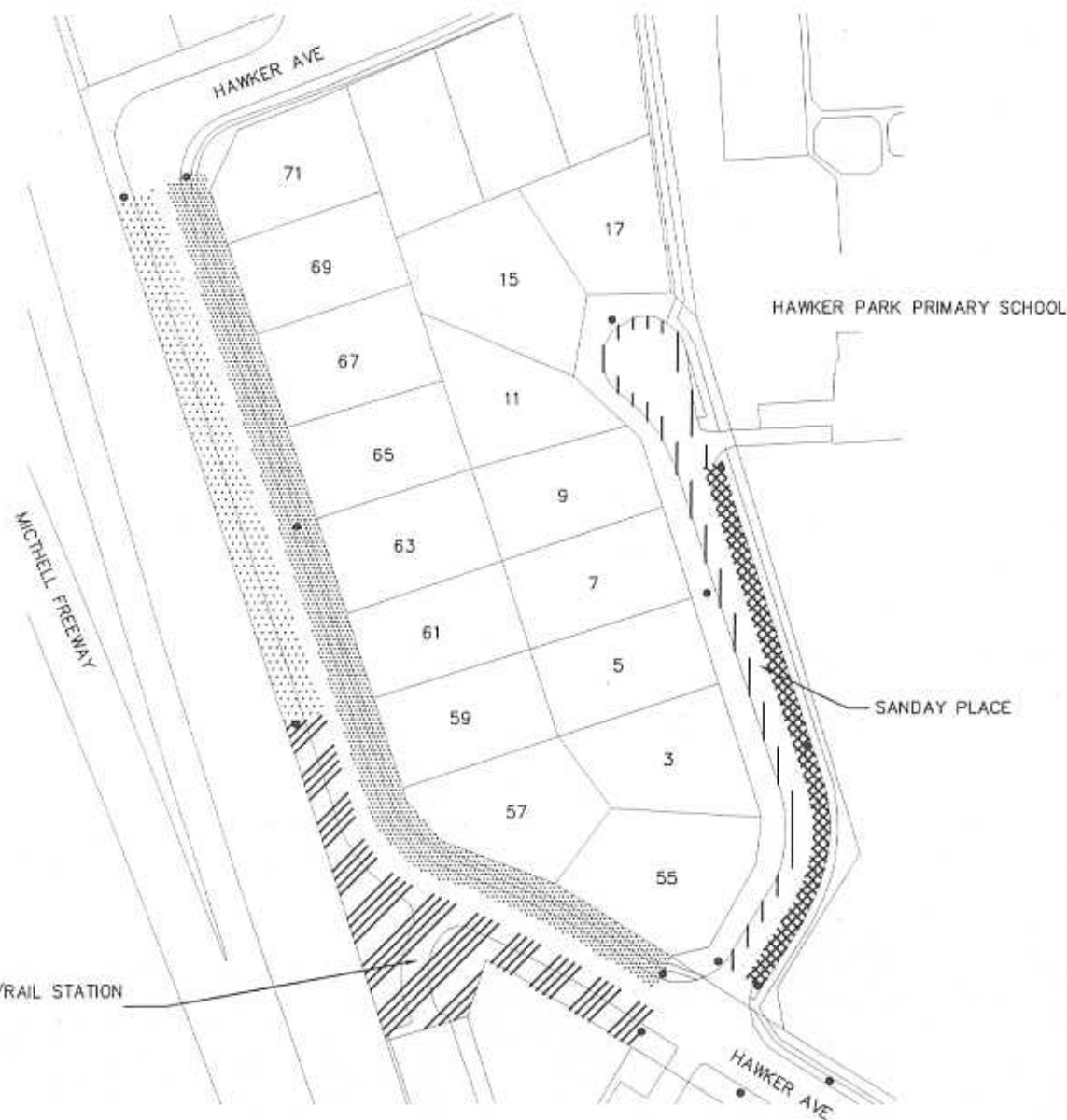
AVENUE

INSTALL CONTINUOUS
YELLOW LINE WITH
NO STOPPING
- TYPICAL

NOTES: YELLOW LINE (NO STOPPING) - A DRIVER SHALL NOT STOP AT THE SIDE OF A CARRIAGEWAY
MARKED WITH A CONTINUOUS YELLOW LINE

APPROVED PARKING PROHIBITION
SCALE 1:250






PROPOSED PARKING RESTRICTIONS
SHEET 1
SCALE 1:1000 (A3 SIZE)


LEGEND




EXISTING



PROPOSED



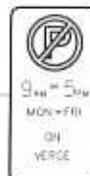

PROPOSED



PROPOSED
PARKING
PERMITTED



PROPOSED



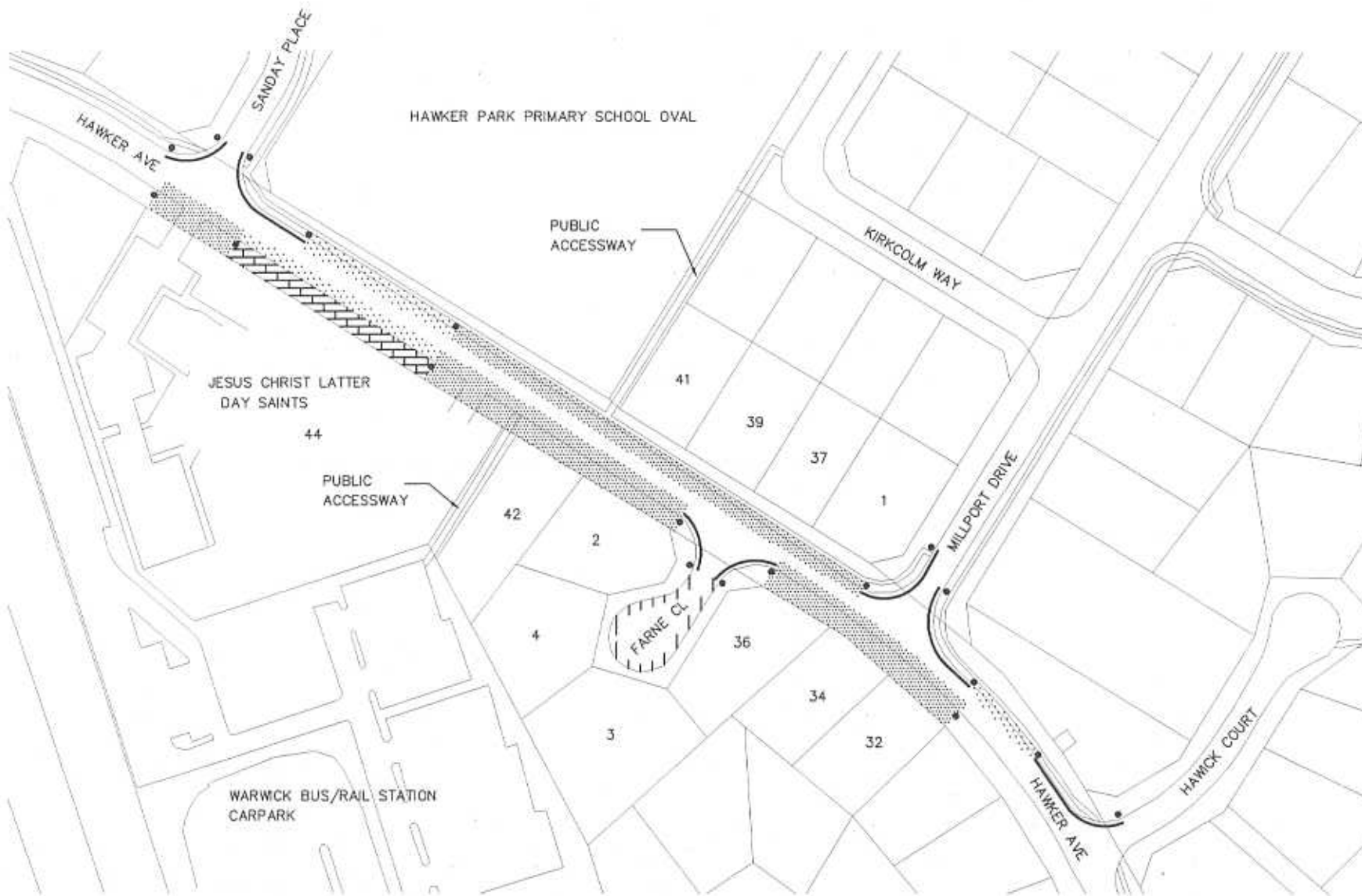
PROPOSED



PROPOSED
CONTINUOUS YELLOW LINE
WITH NO STOPPING



SIGN POST LOCATIONS



PROPOSED PARKING RESTRICTIONS
SHEET 2
SCALE 1:1000 (A3 SIZE)

NOTE: REFER TO SHEET 1 FOR LEGEND