

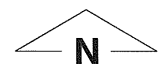
Plan of road closure for land in the vicinity of Lot 70 Joondalup Drive, Joondalup subject to survey



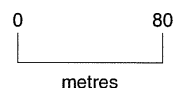
Aerial Photography - ortho-rectified
Original photography - Department of Land Information (DLI)
Flown: December 2005 Scale 1:10000
Positional accuracy +/- 4 metres



road to be closed



Scale 1:4000



csj18931d.dgn
10 Jan 2007
Produced by Statutory Mapping Section, Spatial Information & Research - Mapping & GeoSpatial Data,
Department for Planning and Infrastructure, on behalf of the Western Australian Planning Commission, Perth WA
Base information supplied by DLI PA 23/2003

Plan of road closure for land adjacent to lot 43 Bindaree Terrace, Kingsley

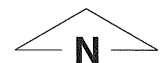
subject to survey



Aerial Photography - ortho-rectified
Original photography - Department of Land Information (DLI)
Flown: December 2005 Scale 1:10000
Positional accuracy +/- 4 metres



road to be closed



Scale 1:3000

0 60

metres

csj18931c.dgn
26 Dec 2006
Produced by Statutory Mapping Section, Spatial Information & Research - Mapping & GeoSpatial Data,
Department for Planning and Infrastructure, on behalf of the Western Australian Planning Commission, Perth WA
Base information supplied by DLI PA 23-2003

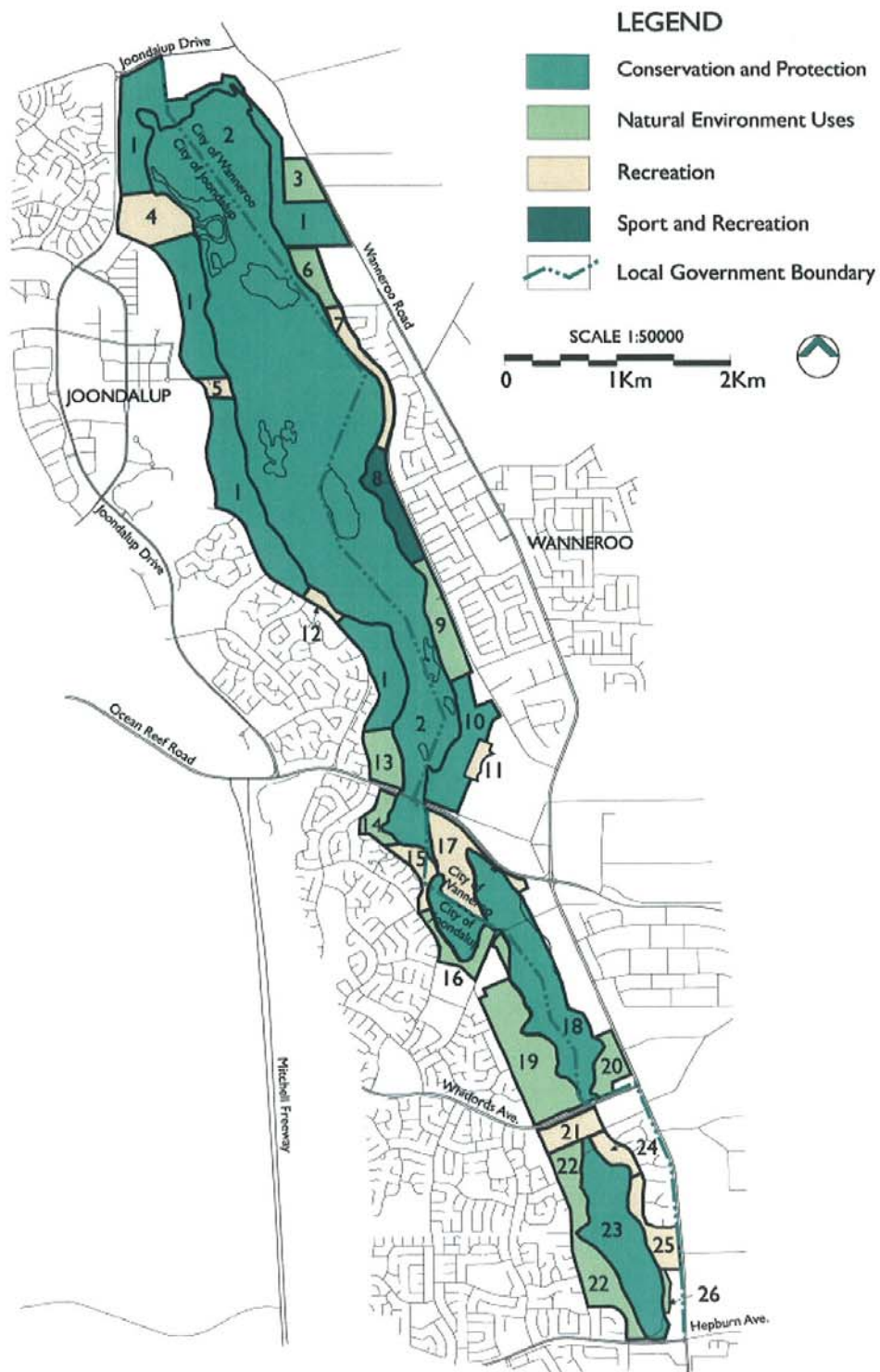


Figure 4 - Management Zones and Areas

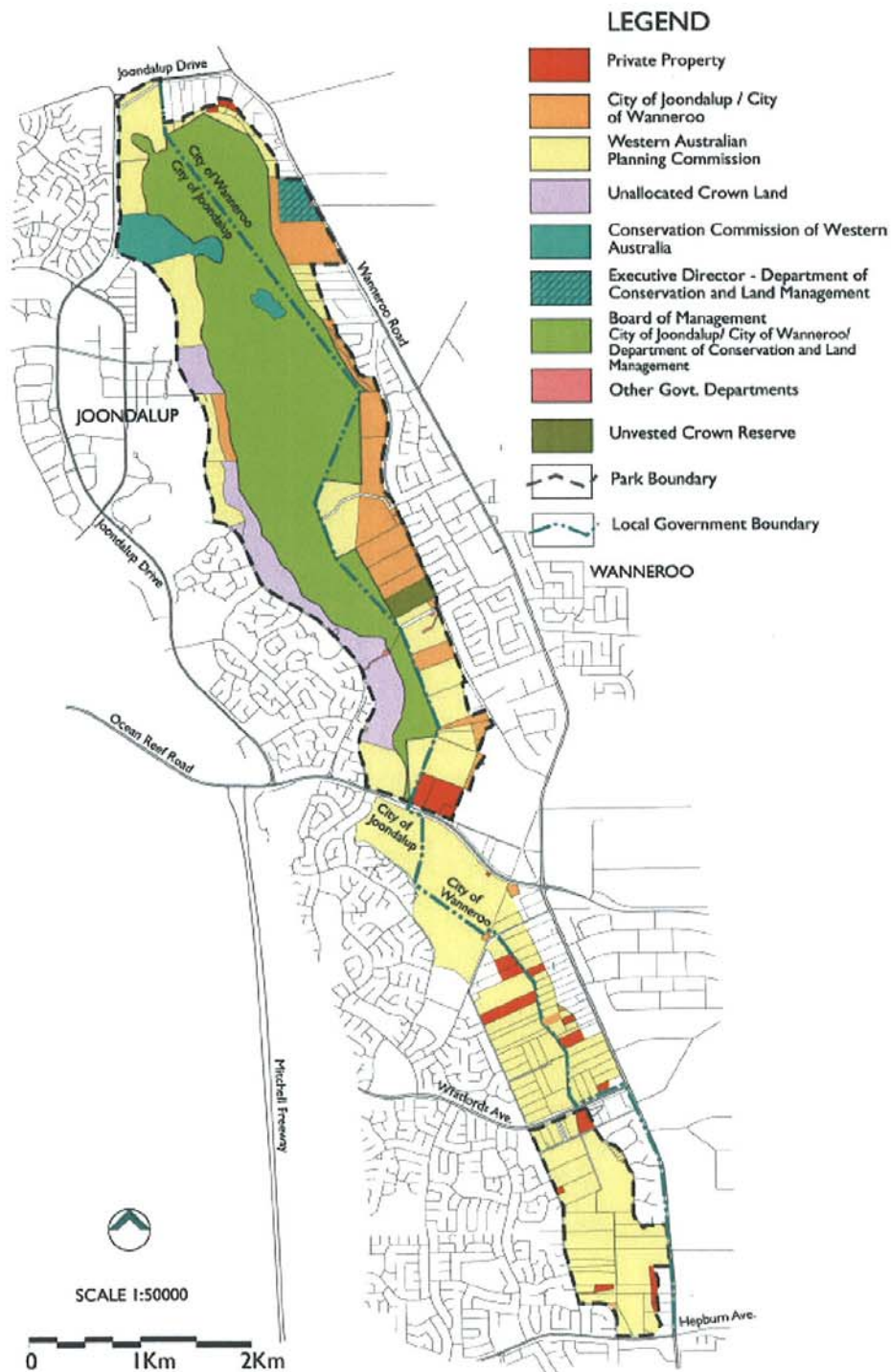


Figure 3 - Existing Land Tenure and Park Boundary

**PROPOSED ROAD CLOSURES – YELLAGONGA REGIONAL PARK
SCHEDULE OF SUBMISSIONS
(CLOSED 7 JUNE 2006)**

NO	NAME OF SUBMITTER	DESCRIPTION OF AFFECTED PROPERTY	SUBMISSION SUMMARY	OFFICER OR COUNCIL'S RECOMMENDATION
1	Water Corporation	N/A	No objection. Easement required for road reserve adjacent to Lot 70.	Support proposed closures and advises the DPI that an easement will be required.
2	Western Power	N/A	No objection	Support proposed closures.
3	Alinta	N/A	No objection. Easement required for road reserve adjacent to Lot 70.	Support proposed closures and advises the DPI that an easement will be required.
4	Telstra	N/A	No objection. Easement required for road reserve adjacent to Lot 70.	Support proposed closures and advises the DPI that an easement will be required.
5	L Pansini	21 Ohrid Place Joondalup 6027	Support. Considers it will restrict access by hoons on motor bikes to Yellagonga Regional Park.	Support proposed closures.
6	N & M Robertson	24 Bindaree Terrace Kingsley 6026	Support.	Support proposed closures.
7	J Pryde	22 Bindaree Terrace Kingsley 6026	Support as the proposal is consistent with the Yellagonga Regional Park Management Plan 2003-2013.	Support proposed closures.
8	Friends of Yellagonga	N/A	Support as the proposal is consistent with the Yellagonga Regional Park Management Plan 2003-2013. Requests the land be rehabilitated with native species of plants.	Support proposed closures.