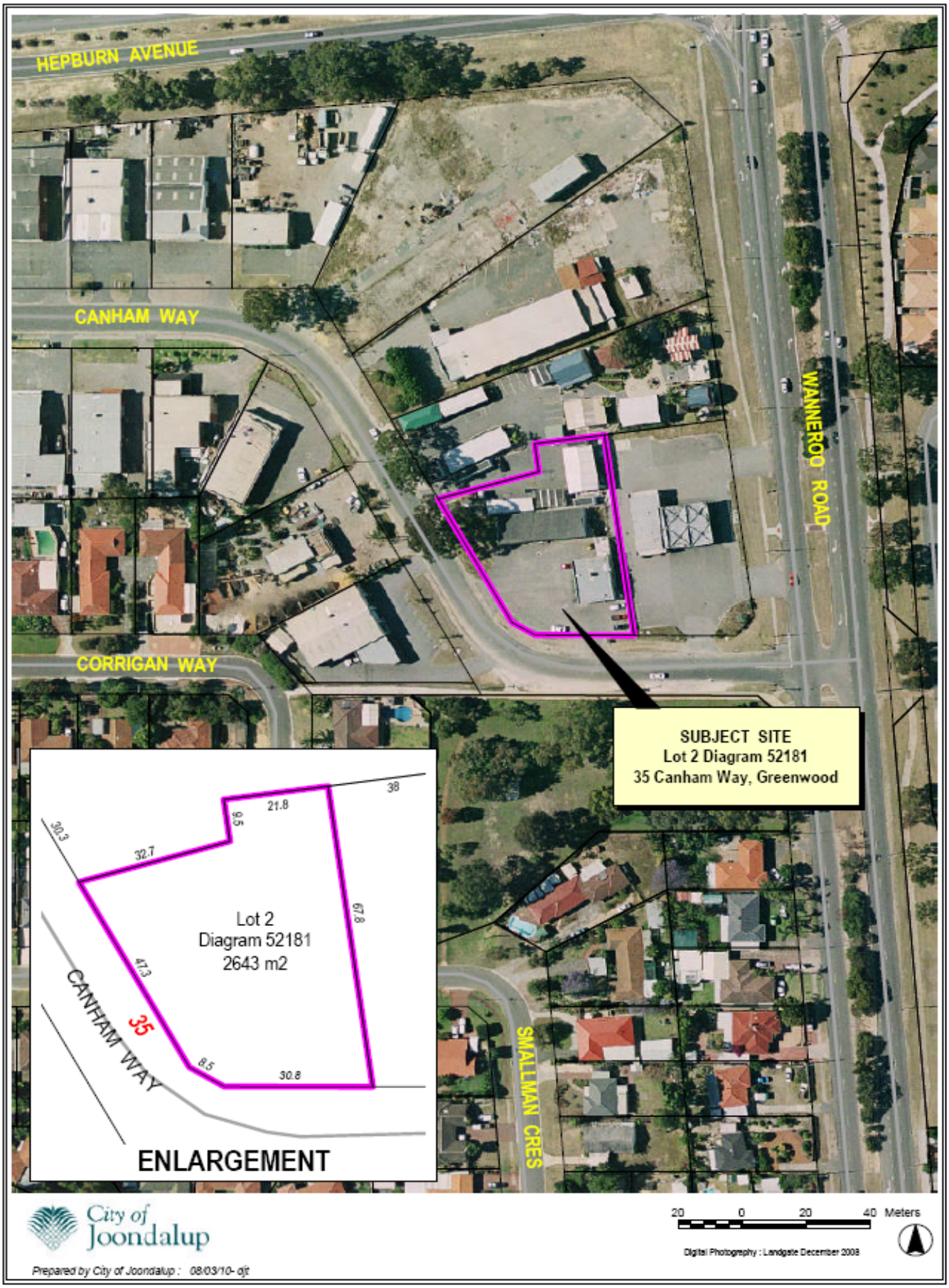
HEPBURN AVENUE
CANHAM WAY
CORRIGAN WAY
WANNEROO ROAD
SMALLMAN CRES
SUBJECT SITE
Lot 2 Diagram 52181
35 Canham Way, Greenwood
Lot 2
Diagram 52181
2643 m2
35
CANHAM WAY
ENLARGEMENT
38
21.8
9.5
30.3
32.7
67.8
47.3
8.5
30.8
City of Joondalup
20 0 20 40 Meters
Digital Photography : Landgate December 2008
Prepared by City of Joondalup : 08/03/10- djt

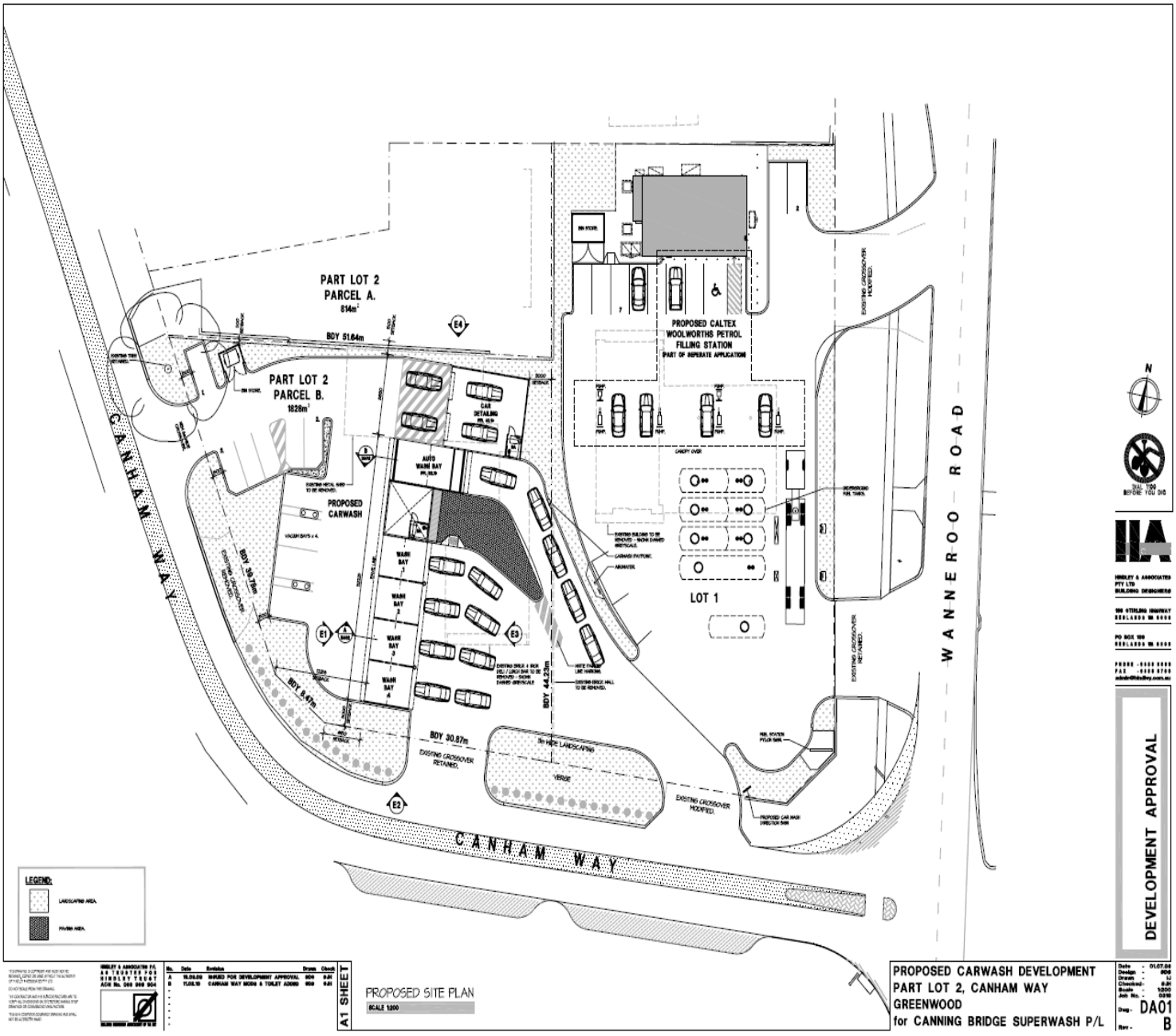
PART LOT 2
PARCEL A.
814m²
BDY 51.64m
PART LOT 2
PARCEL B.
1828m²
PROPOSED CARWASH
AUTO WASH BAY
CAR DETAILING
WASH BAY 1
WASH BAY 2
WASH BAY 3
WASH BAY 4
BDY 39.78m
BDY 8.41m
BDY 30.87m
BDY 44.23m
PROPOSED CALTEX WOOLWORTHS PETROL FILLING STATION
PART OF INPERATE APPLICATION
LOT 1
CANOPY OVER
EXISTING CROSSOVER RETAINED.
EXISTING CROSSOVER MODIFIED.
EXISTING CROSSOVER MODIFIED.
EXISTING CROSSOVER RETAINED.
VERGE
CANHAM WAY
WANNEROO ROAD
N
LEGEND:
LANDSCAPING AREA
PAVING AREA
DEVELOPMENT APPROVAL
PROPOSED SITE PLAN
SCALE 1:200
A1 SHEET
PROPOSED CARWASH DEVELOPMENT
PART LOT 2, CANHAM WAY
GREENWOOD
for CANNING BRIDGE SUPERWASH P/L
DA01
B

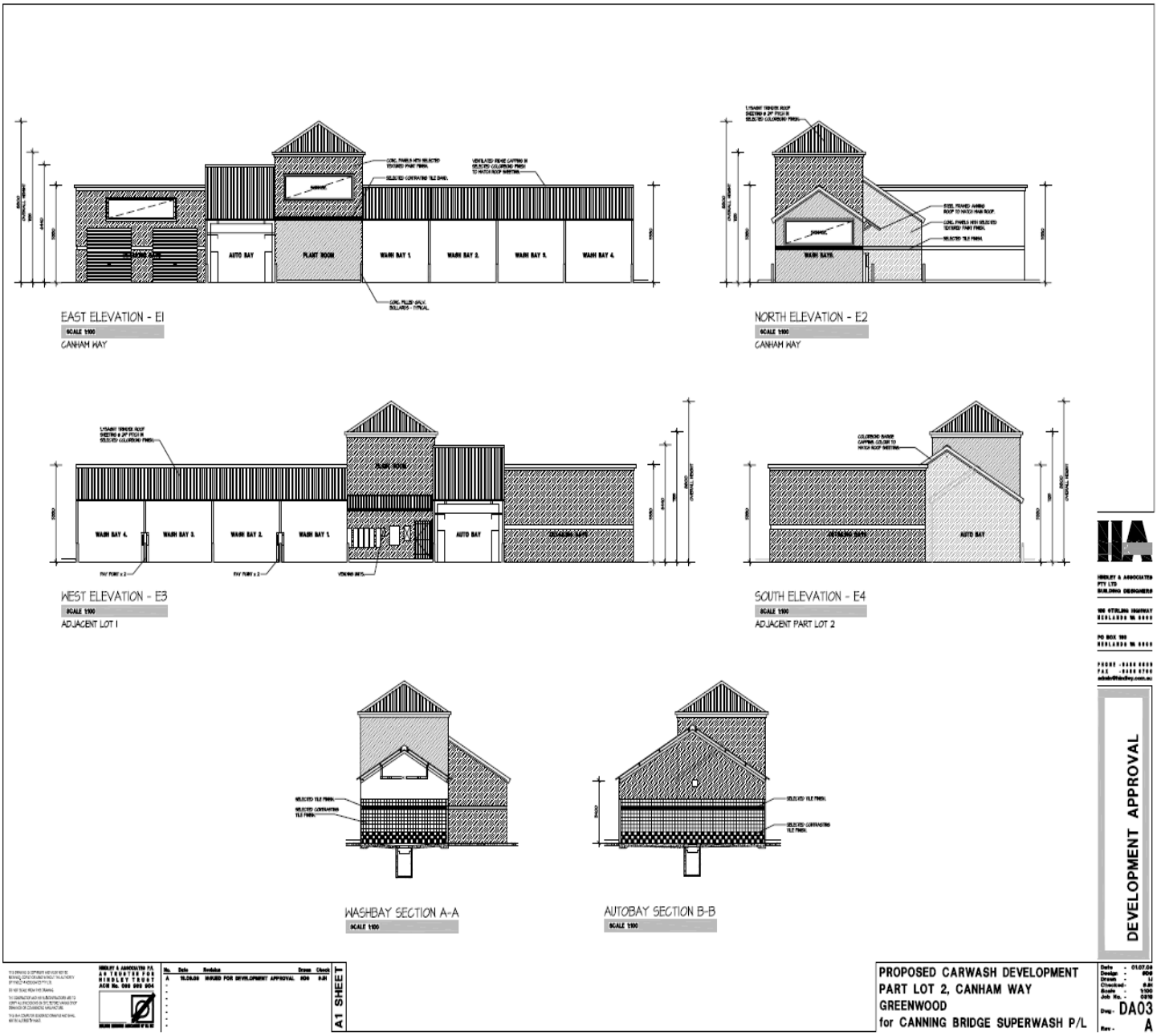
EAST ELEVATION - E1
SCALE 1:100
CANHAM WAY
AUTO BAY
PLANT ROOM
WASH BAY 1.
WASH BAY 2.
WASH BAY 3.
WASH BAY 4.
NORTH ELEVATION - E2
SCALE 1:100
CANHAM WAY
WASH BAYS
WEST ELEVATION - E3
SCALE 1:100
ADJACENT LOT 1
WASH BAY 4.
WASH BAY 3.
WASH BAY 2.
WASH BAY 1.
AUTO BAY
SOUTH ELEVATION - E4
SCALE 1:100
ADJACENT PART LOT 2
AUTO BAY
WASHBAY SECTION A-A
SCALE 1:100
AUTOBAY SECTION B-B
SCALE 1:100
DEVELOPMENT APPROVAL
A1 SHEET
PROPOSED CARWASH DEVELOPMENT
PART LOT 2, CANHAM WAY
GREENWOOD
for CANNING BRIDGE SUPERWASH P/L
DA03
A