

Legend

LGA route suggestion

- Primary Route
- Secondary Route
- Local Route

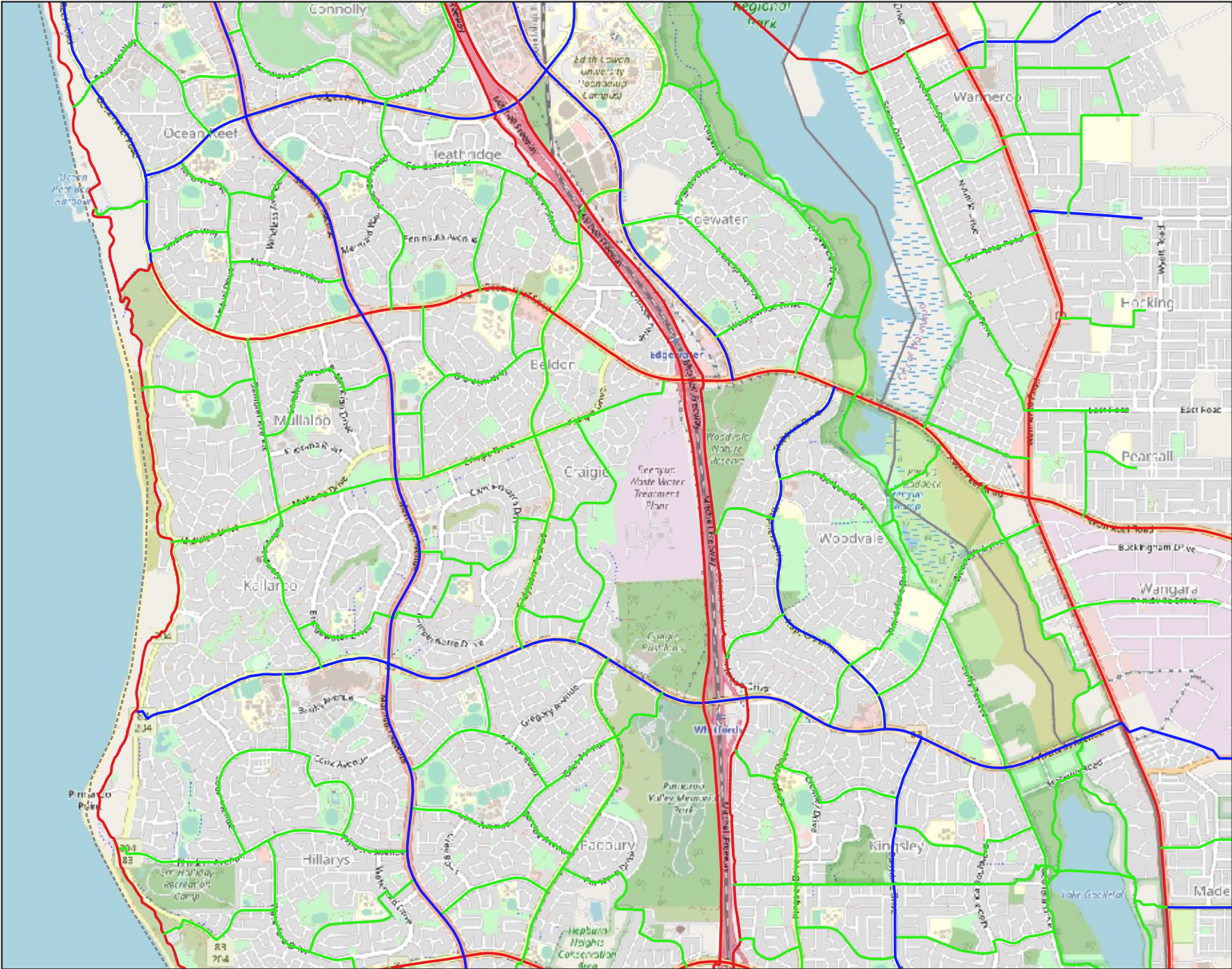
Draft 2016 Cycle Network

- Primary Route
- Secondary Route
- Local Route



0 0.4 0.8 1.2 km

DISCLAIMER:
This plan has been produced by the Local Government Authority displayed in the top left hand corner.
This plan is confidential and has been produced for discussion purposes only between the Local Government Authority and Department of Transport.
This plan does not necessarily represent the view of the Local Government Authority or the Department of Transport.



Legend

LGA route suggestion

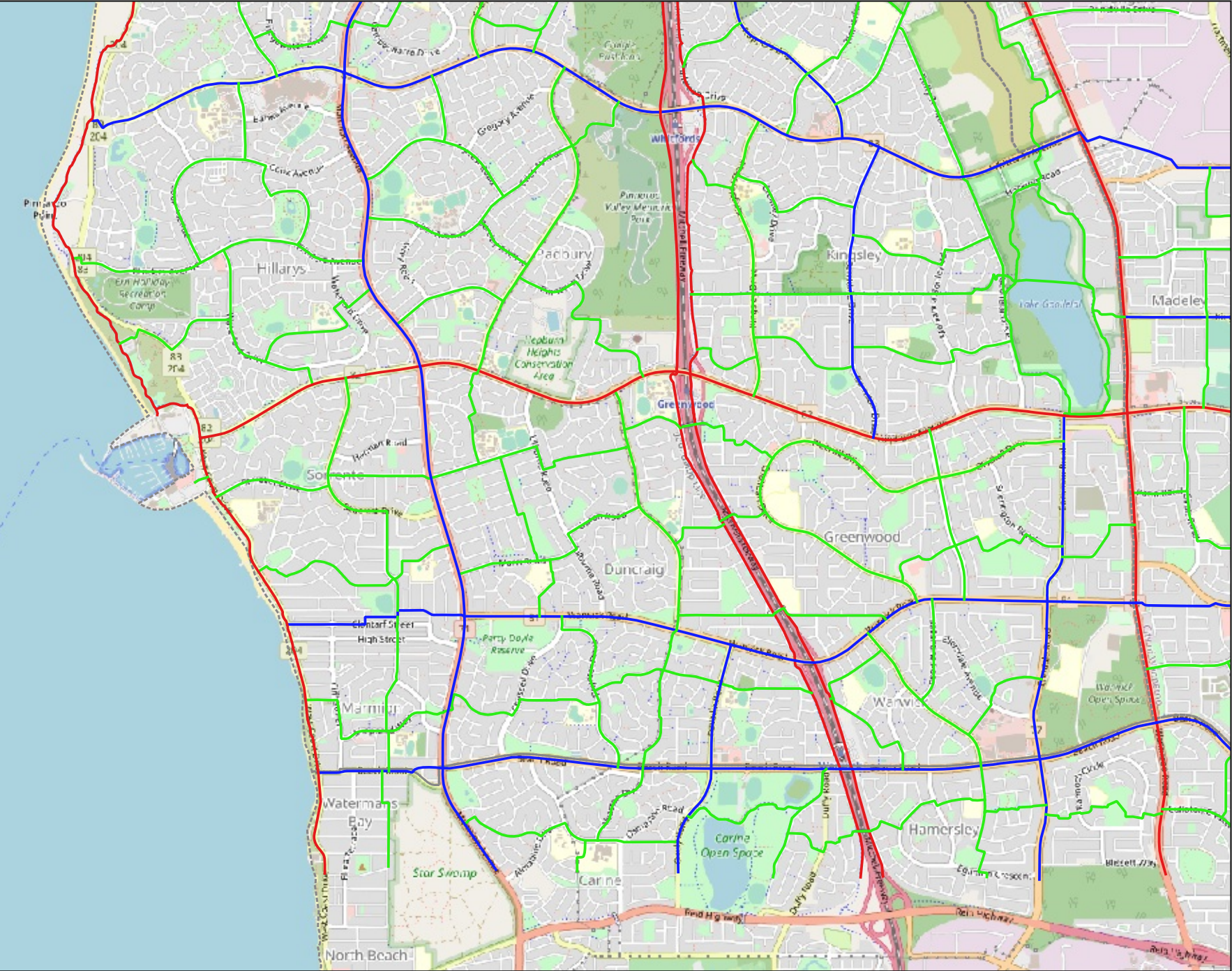
- Primary Route
- Secondary Route
- Local Route

Draft 2016 Cycle Network

- Primary Route
- Secondary Route
- Local Route

DISCLAIMER:

This plan has been produced by the Local Government Authority displayed in the top left hand corner. This plan is confidential and has been produced for discussion purposes only between the Local Government Authority and Department of Transport. This plan does not necessarily represent the view of the Local Government Authority or the Department of Transport.



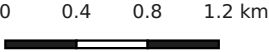
Legend

LGA route suggestion

- Primary Route
- Secondary Route
- Local Route

Draft 2016 Cycle Network

- Primary Route
- Secondary Route
- Local Route



DISCLAIMER:
This plan has been produced by the Local Government Authority displayed in the top left hand corner.
This plan is confidential and has been produced for discussion purposes only between the Local Government Authority and Department of Transport.
This plan does not necessarily represent the view of the Local Government Authority or the Department of Transport.

Appendix 2

Priority Bike Infrastructure Upgrades

Thirteen priority bike infrastructure upgrades have been identified through the City's Technical Review providing a strategic approach to the City's bike infrastructure improvements, during and beyond the life of this Plan. Note these 13 priority projects may change in the future as priorities, funding opportunities and circumstance change.

Name	Site	Location	
		From	To
Beach Road Shared Path Upgrade	Beach Road	Erindale Road	Mitchell Freeway
Beach Road Shared Path	Beach Road	Mitchell Freeway	Sycamore Drive
Davallia Road Upgrade	Davallia Road	Beach Road	Warwick Road
Warwick Road Shared Path	Warwick Road	Mitchell Freeway	Marmion Avenue
Glengarry Drive Upgrade	Glengarry Drive	Warwick Road	Hepburn Avenue
Padbury Heights Link	Padbury Heights	Holleton Terrace	Walter Padbury Boulevard
Gibson Avenue Shared Path	Gibson Avenue	Hepburn Avenue	Whitfords Avenue
Eddystone Avenue Upgrade	Eddystone Avenue	Whitfords Avenue	Ocean Reef Road
Venturi Drive Shared Path	Venturi Drive	Ocean Reef Road	Hodges Drive
Hodges Drive Shared Path	Hodges Drive	Marmion Avenue	Mitchell Freeway
Trappers Drive Shared Path	Trappers Drive	Whitfords Avenue	Ocean Reef Road
Trailwood Drive Shared Path	Trailwood Drive	Timbercrest Rise	Underpass
Robinson Cycleway	Robinson Cycleway	PSP	Goollelal Drive