
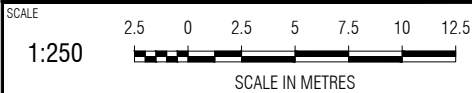
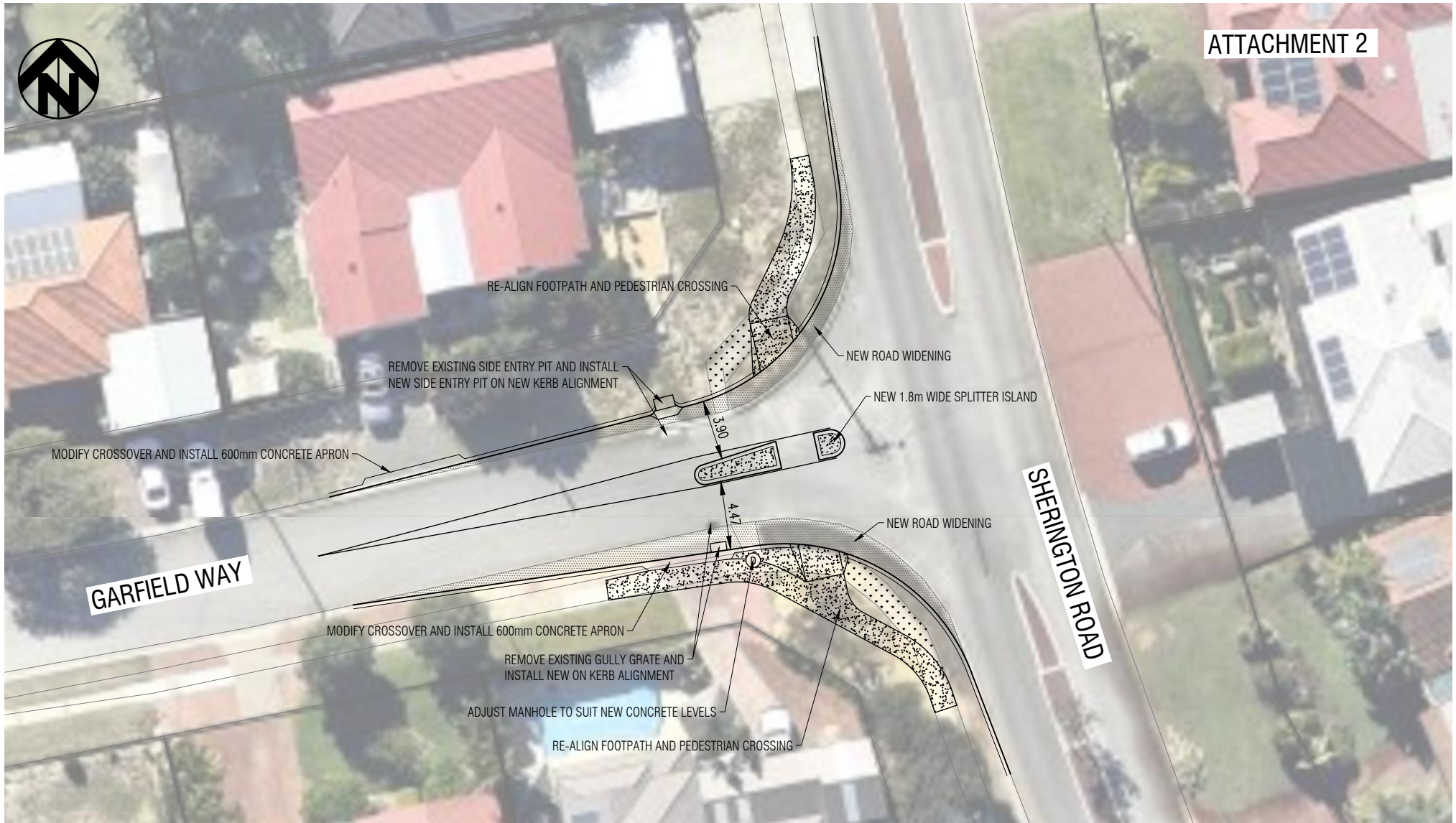
	<p>DISCLAIMER: While every care is taken to ensure the accuracy of this data, the City of Joondalup makes no representations or warranties about its accuracy, completeness or suitability for any particular purpose and disclaims all liability for all expenses, losses, damages and costs which you might incur as a result of the data being inaccurate or incomplete in any way and for any reason.</p>	<p>SHERINGTON ROAD LOCALITY & COUNT SITE PLAN</p>		<p>4/10/2020</p>	
				<p>1:7500</p>	



**SHERINGTON ROAD/ GARFIELD WAY (SOUTH)
INTERSECTION MODIFICATION
CONCEPT PLAN - WIDENING
GREENWOOD**

DRAWN *E. PITSONIS* 24/07/2020 CHECKED - / /2020

DRAWING DIRECTORY:



**CITY OF
JOONDALUP**

CON0026-04